



**Possible Danish participation
in the next call.**

**Conditions has changed since prior
to the last call:**

**The Danish Wadden Sea has
become part of UNESCO**

**We now have a National Park
with staff and funding which can
function as secretary for the
Danish participation.**



The Wadden Sea National Park



Scientific Board:

Mette Guldberg (Chair)

Fiskeri- og Søfartsmuseet

Janne J. Liburd

University of Southern Denmark

Jesper Bartholdy

University of Copenhagen

Karsten Lauersen

University of Aarhus

Niels Jepsen

Technical University of Denmark

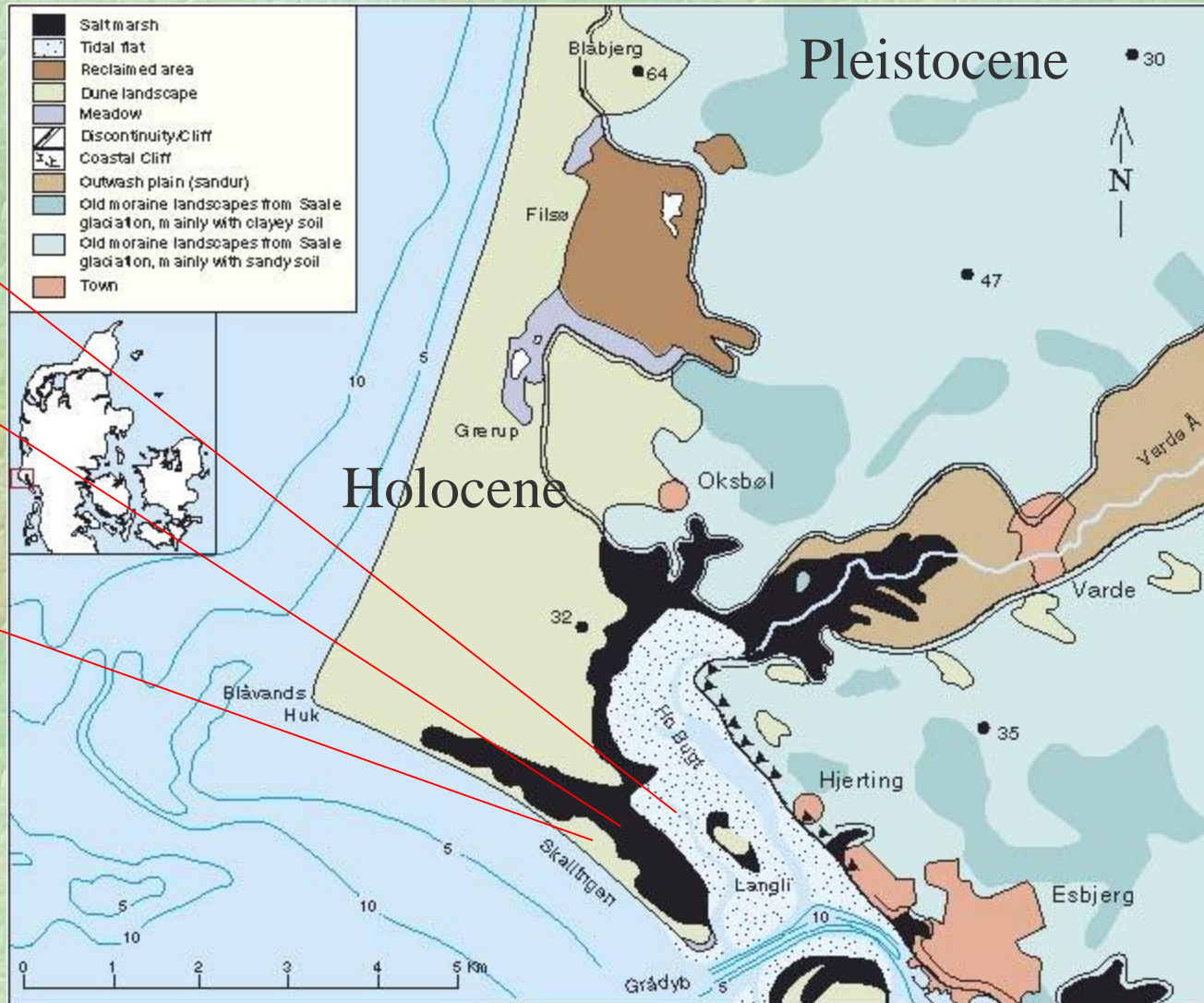
Covering: History/economics, Social Sciences, Bio- and Geo sciences.

The Northernmost part of the Wadden Sea: The Ho Bugt Area

Tidal flat

Salt marsh

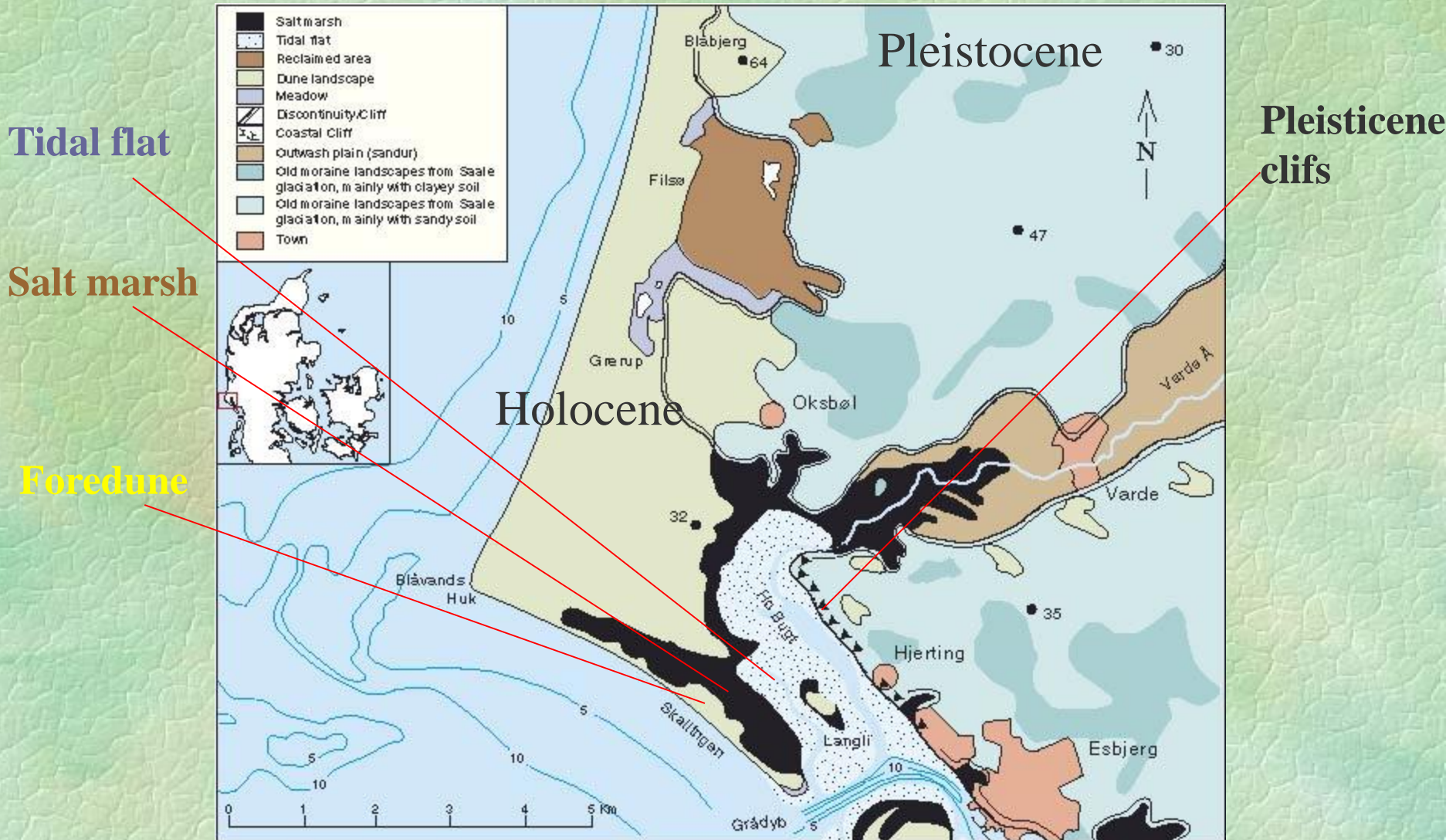
Foredune



Geomorphological map (modified after Smed, 1979)



The Northernmost part of the Wadden Sea: The Ho Bugt Area



Geomorphological map (modified after Smed, 1979)



The Northernmost part of the Wadden Sea: The Ho Bugt Area

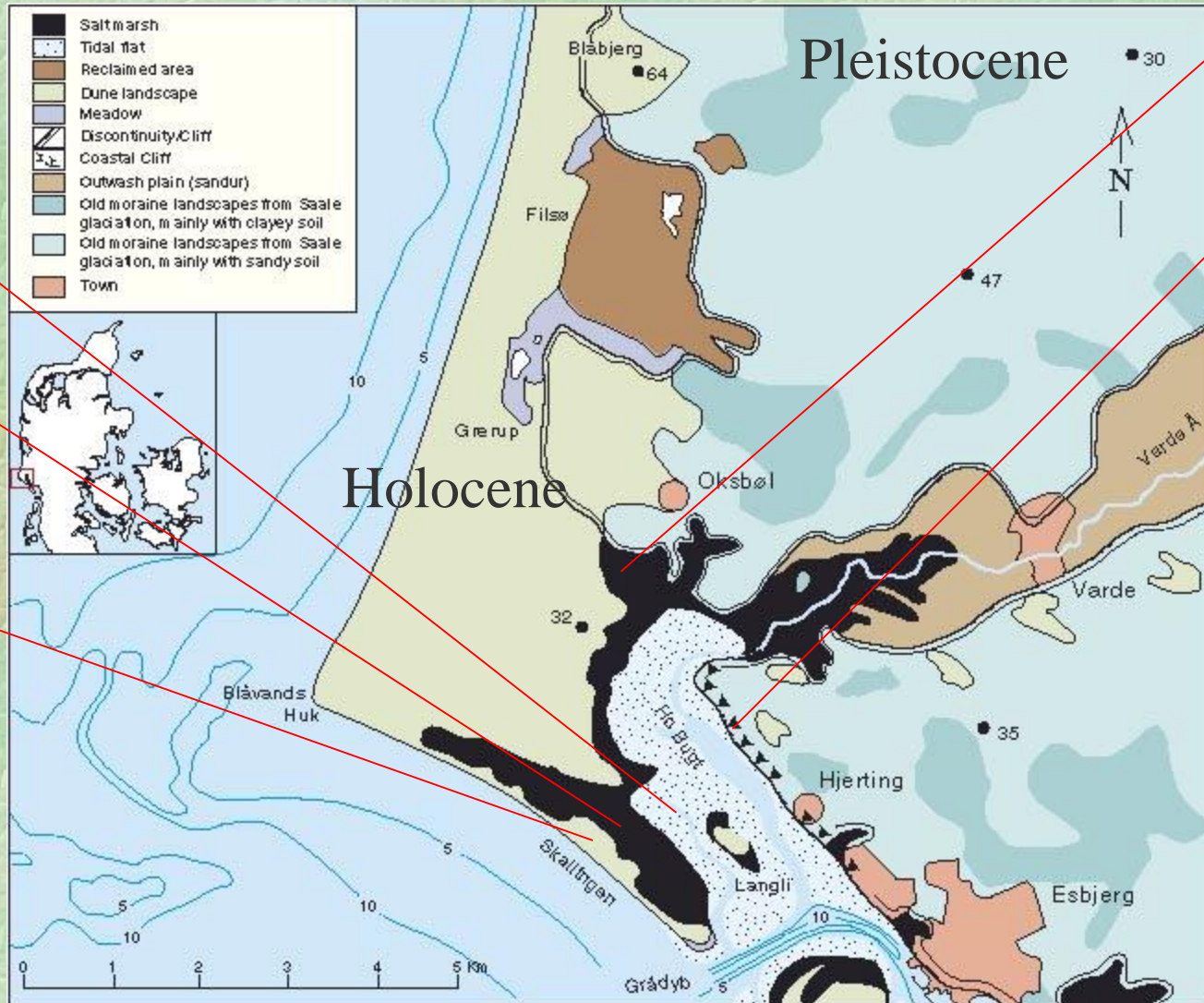
No dikes

Tidal flat

Salt marsh

Foredune

Pleistocene
cliffs



Geomorphological map (modified after Smed, 1979)



